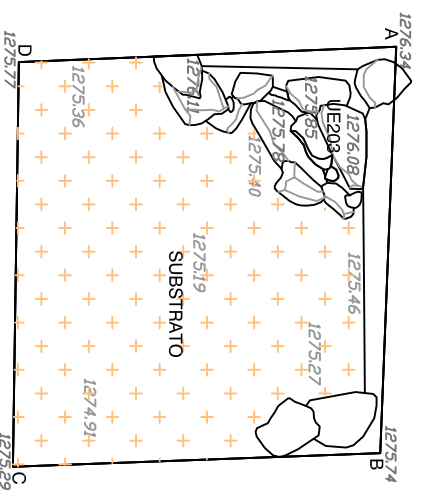
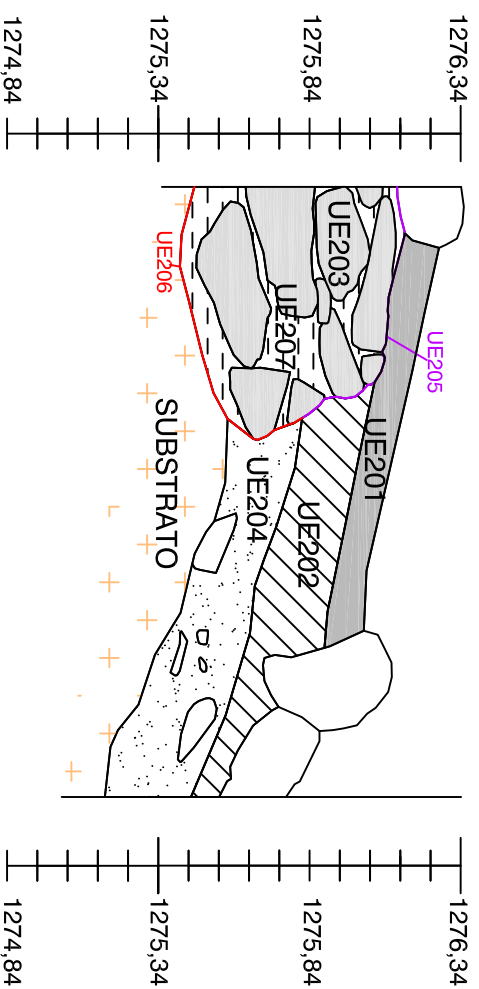


PLANTA UE203 e UE204

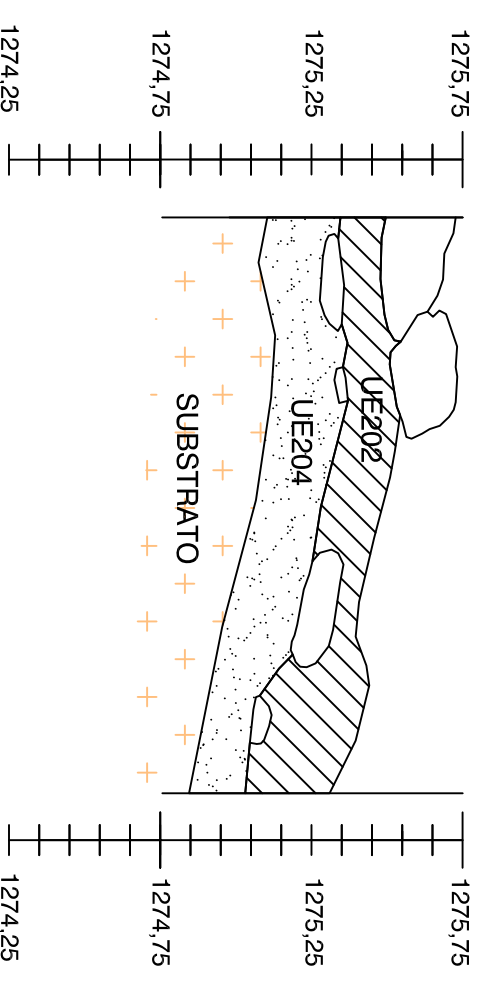
PLANTA FINAL



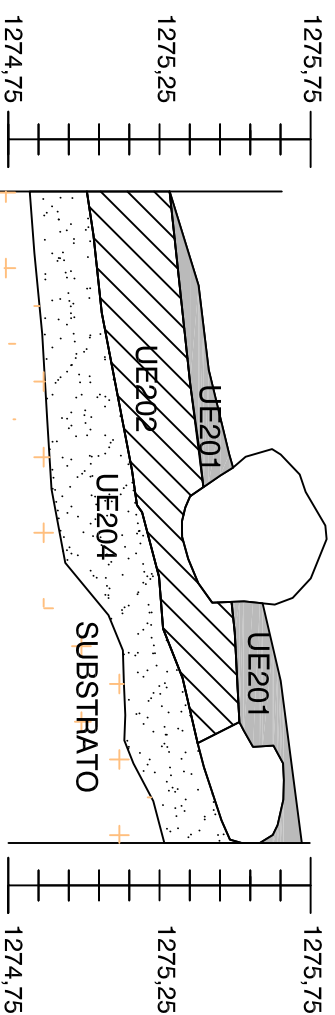
PERFIL NORTE



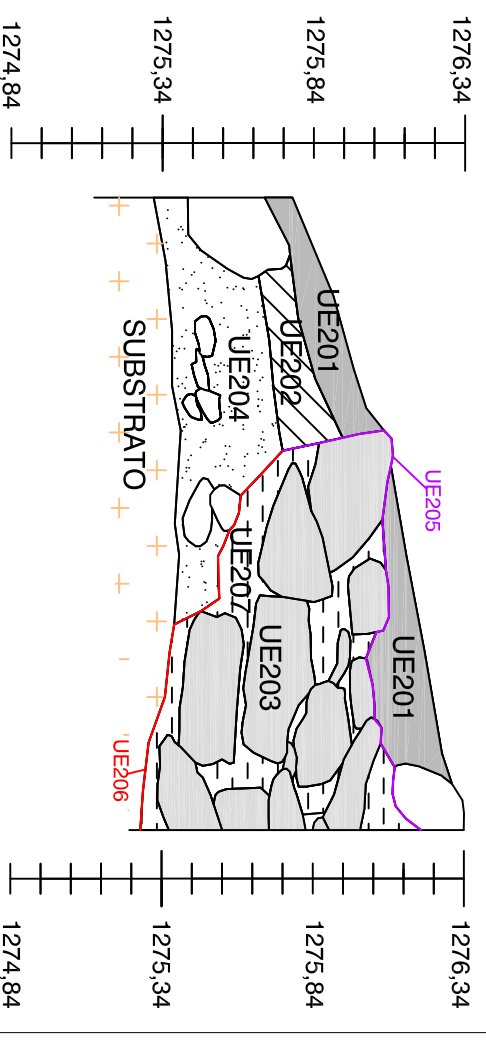
PERFIL LESTE



PERFIL SUR



PERFIL OESTE



COORDENADAS:

- A: X: 664719.1700; Y:4652206.2010
- B: X:664721.3200 ; Y:4652206.1170
- C: X:664721.3920 ; Y:4652204.1740
- D: X:664719.2510 ; Y:4652204.2050

Escala 1:40



SONDAXES ARQUEOLÓXICAS VALORATIVAS NO CASTELO PEQUENO DE SANTIAGO (A MEZQUITA, OURENSE)		N	Plano
MEMORIA TÉCNICA			
PLANTA E PERFIS SONDAXE 2		Escala	7
DIRECTOR			
ISRAEL PICÓN PLATAS, arqueólogo		Data	XUÑO 2019